1. MILETUS
5TH C. B.C.

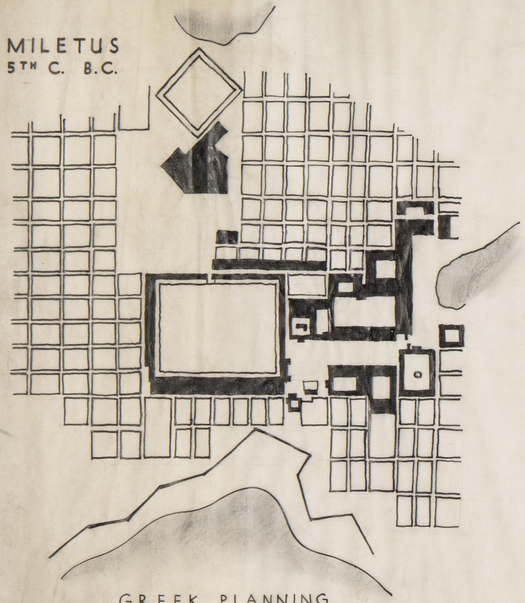

GREEK PLANNING

2. LAHORE
1631-1673 A.D.

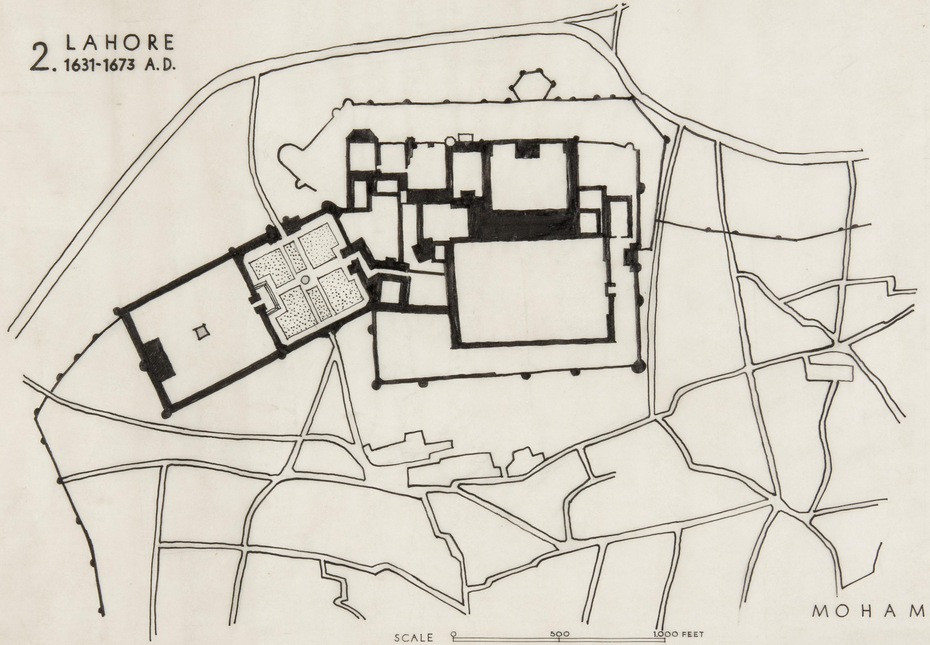

SCALE 0 500 1000 FEET

3. DELHI
1650 A.D.

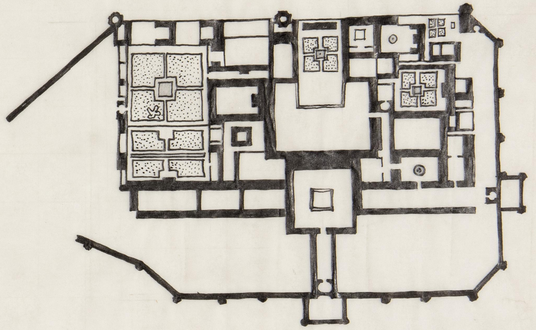

MOHAMEDAN PLANNING

ARCHIVO BIBLIOTECA
[Ph. 6060-670]

1. MILETUS
SIGLO V AJC.

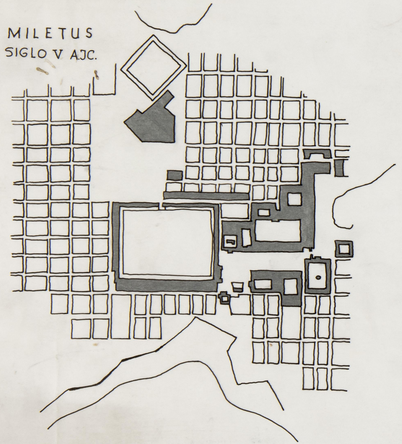

2. LAHORE
1631-1673 A.D.

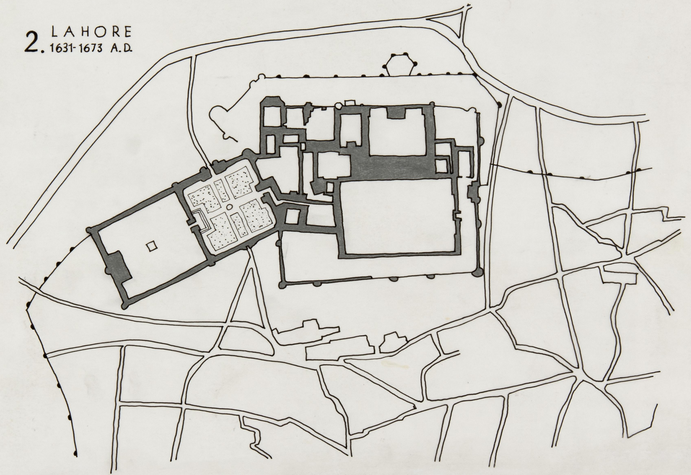

3. DELHI
1650 A.D.

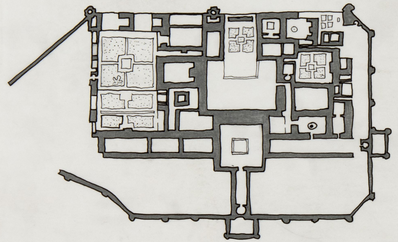

4 GRANADA
SIGLOS XIV-XV

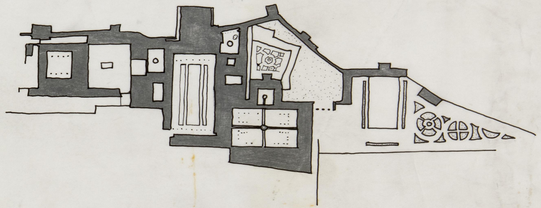

ARCHIVO
BIBLIOTECA

4444

4 GRANADA
XIVTH XVTH C.A.D.



MOHAMEDAN PLANNING

SCALE 0 50 100 200 FEET

ARCHIVO
BIBLIOTECA
E.P.D. Gobo - Granada

5 KARLSRUHE
1715 A.D.

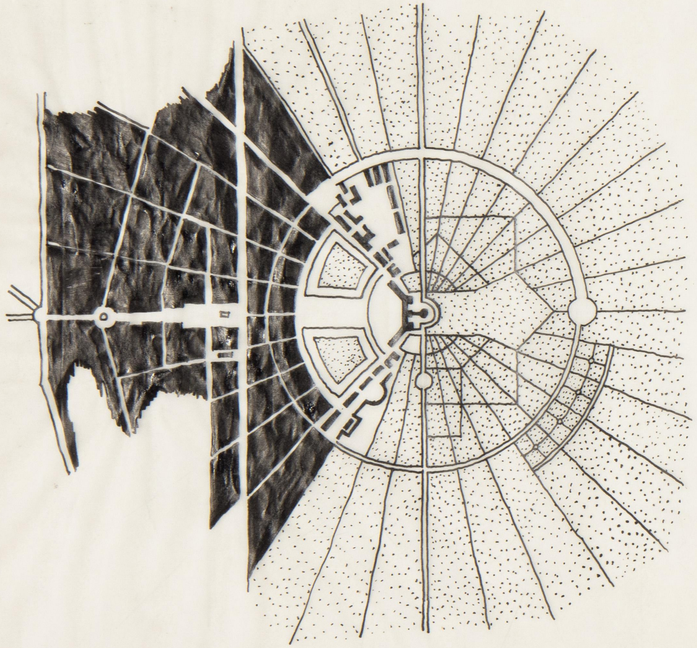

BAROQUE PLANNING

6 VERSAILLES
1746 A.D.

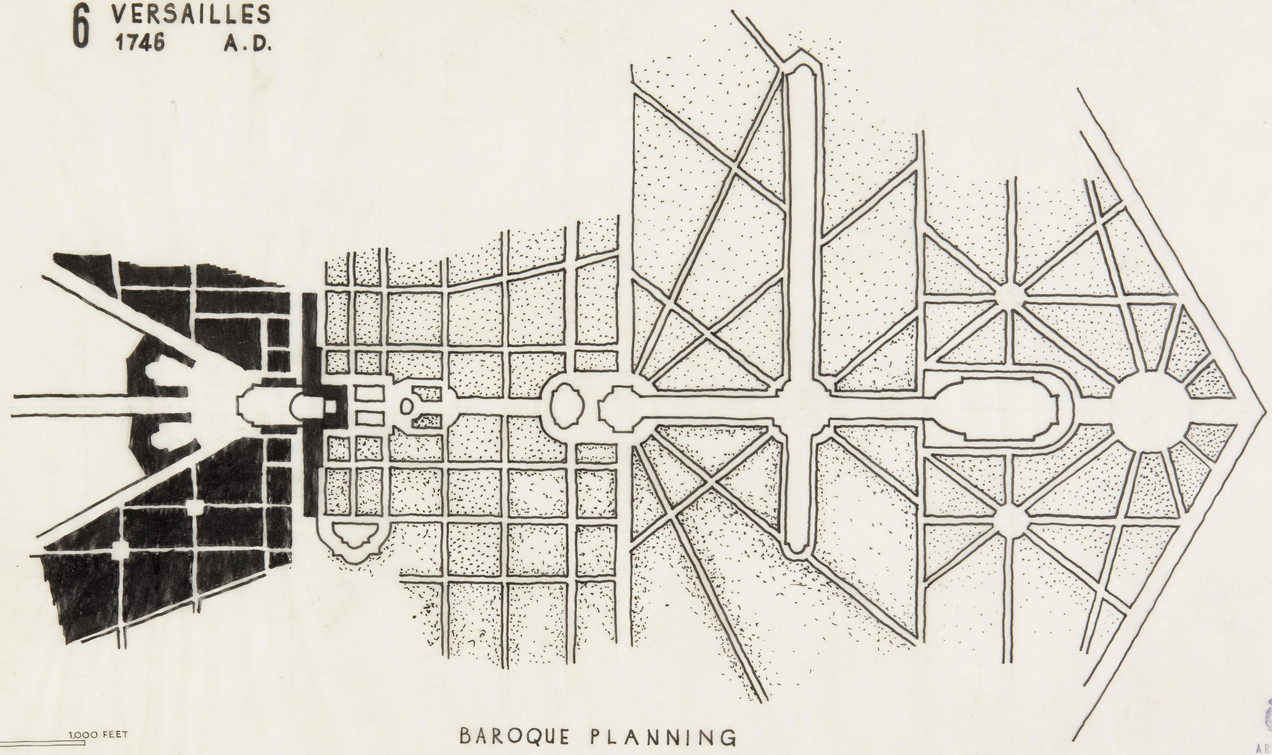

SCALE 0 1000 FEET

BAROQUE PLANNING

ARCHIVO
BIBLIOTECA
[P]. 6061-6070

7 WASHINTONG
1791 A.D.

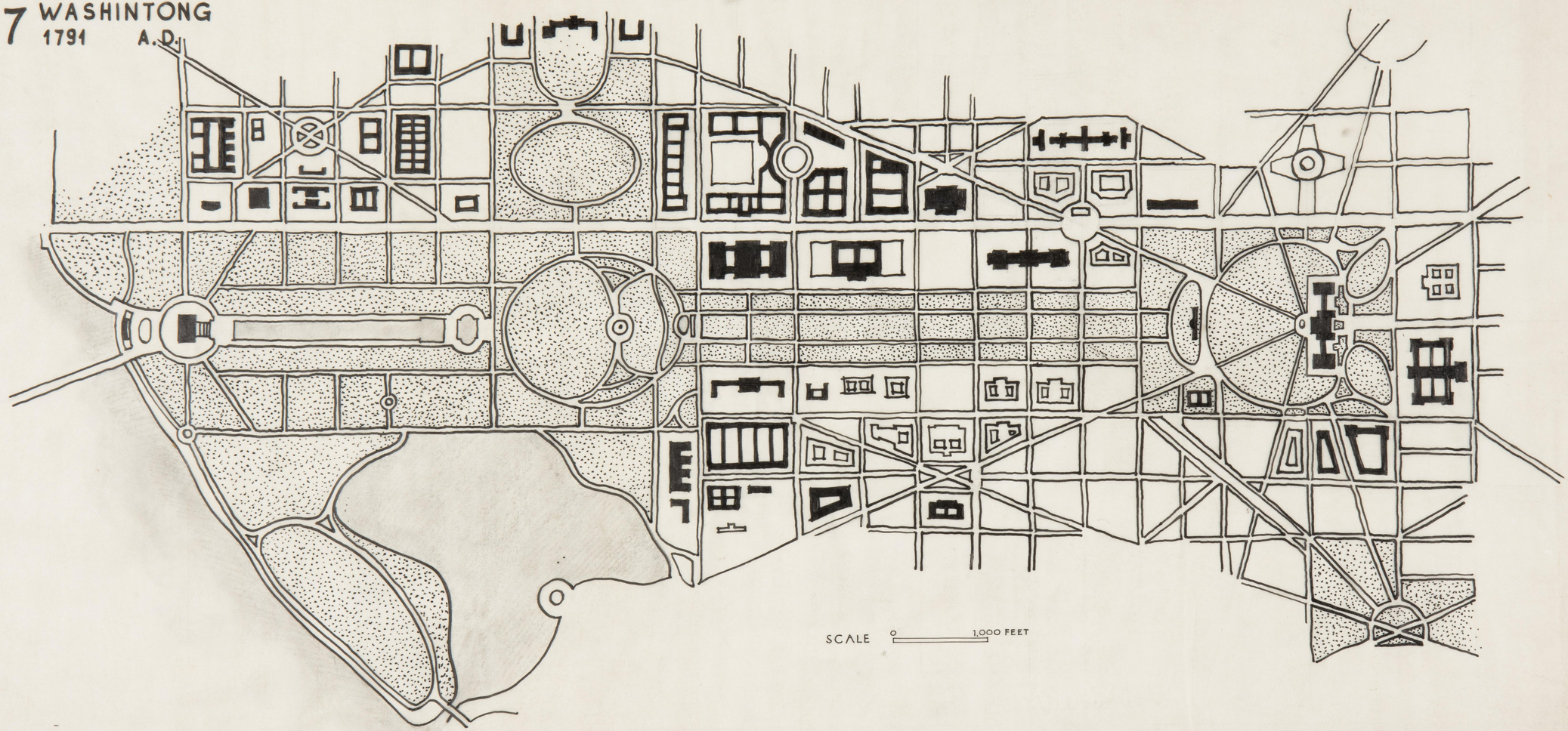

ARCHIVO
BIBLIOTECA
[Pl. 6060-6070]

4

8 NEW DELHI
1913 A.D.

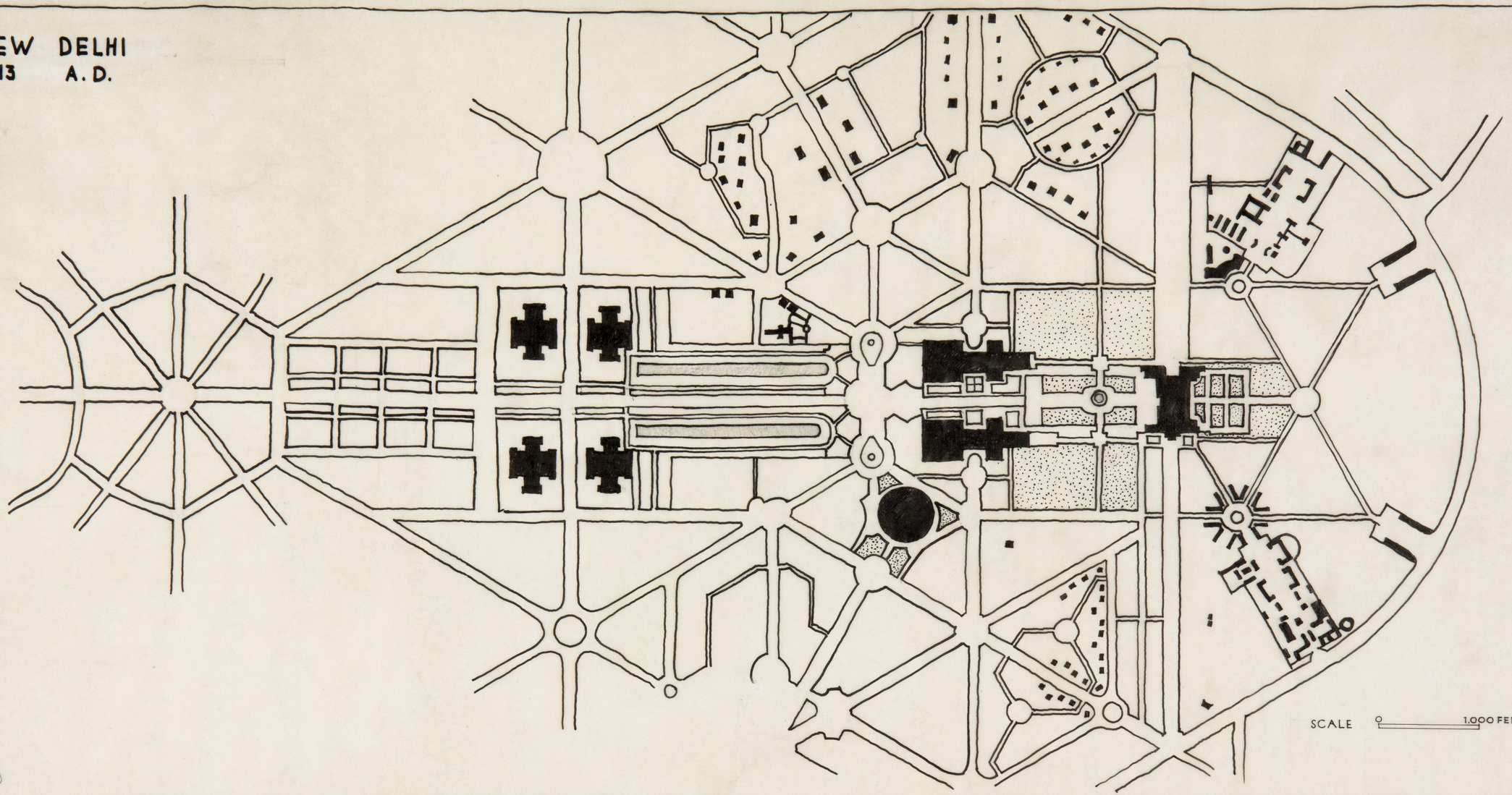

ARCHIVO
BIBLIOTECA
[Pl. 6060-6070]

9 BERLIN
1894 A.D.

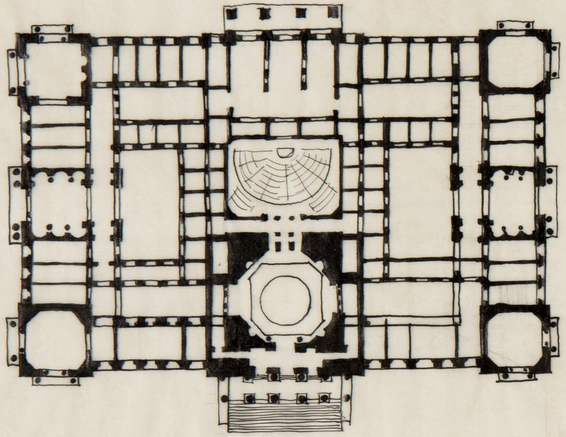

10 STRASBOURG
1946 A.D.

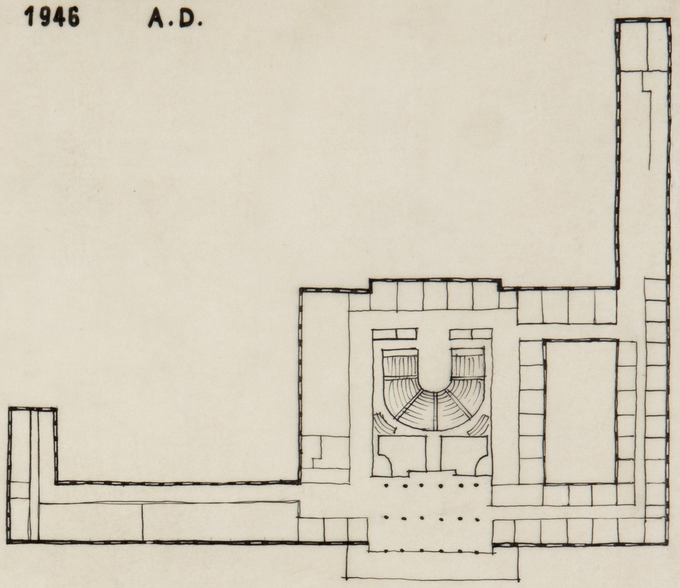

ASSEMBLES BUILDING'S PLANNING

SCALE 0 100 FEET

ARCHIVO
BIBLIOTECA
[PP-6060-6070]

Kanichi

PAPELES CIANOGRÁFICOS, S. A.
BILBAO

FDA. PRINCIPAL

KARACHI MUNICPAL CORPORATION
PART PLAN OF CLIFTON QR.
SCALE 200=1"

NOTE :-

(1) LAYOUT SHOWN IN RED IS SANCTIONED VIDE CORP: RESO: No 8-DI 13-1-42

(2) 16-PLOTS FROM A-TO-P ARE RESERVED FOR FOREIGN MISSIONS VIDE CORP: RESO: No 311-DI 26-2-51 (VERGED RED)

46 Govt.

K.P.T. BUNGALOWS

QUARTERS

RUPCHAND BELLARAM GARDEN

BAND STAND

ROAD TO PARADE

CHILDRENS PARK

FOUNTAIN

PARK

TEMPLE

KOTHARI PARADE

ROAD TO BEACH

A (2395) S.YDS.

B 180-0 (2400) S.YDS.

C (2400) S.YDS.

D 180 (2395) S.YDS.

G 180 (2400) S.YDS.

F (2400) S.YDS.

E (2395) S.YDS.

H (2395) S.YDS.

J 108-0 (2400) S.YDS.

K (2400) S.YDS.

L (2395) S.YDS.

I (2395) S.YDS.

M (2395) S.YDS.

N (2400) S.YDS.

O (2395) S.YDS.

P 2380 SQ.YDS.

ROAD 110

SETHI

PARTABSING

SARDAR

CLIFTON

PROPOSED LAY OUT

H.K. KRIPLANI ROAD

K.B. ABDUL SATTAR ROAD

CLIFTON ROAD

MOHATTA PALACE

HOTEL GOVERDENDAS Rd.

34 Govt.

200'

100'

110'

120'

70'

104

50

1 2 3 4 5 6 7 7A 8 8A 9 10 11 12 13 14 15 20 21 22 23 24 25 26 27 30 31 32 33 34 35 36 37 38 39 40 41 42 43 44 45 46 47 48 49 50 51 52 53 54 55 56 57 58 59 60 61 62 63 63/1 63/2 64 65 66 67 68 69 70 71 72 73 74 75 76 77 78 79 80 81 82 83 84 85 86 87 88 89 90 91 92 93 94 95 96 97 98 99 100 101 102 103 104 105 106 107 108 109

M. Fabby 23/4/51
HEAD DRAFTSMAN
LAND SECTION

Ansari 23/4/51

23/4/51

I Lachar
MAJOR
LAND MANAGER
K.M.C 23/4/51.

ARCHIVO
BIBLIOTECA
[PP-6060-6070]

CACHEMIRA
4474

ARCHIVO
BIBLIOTECA
[Pl. 6010-6070]

ISLAM

4476 a

ARCHIVO BIBLIOTECA

ISLAM. 4475 A

ZONAS OCUPADAS POR LOS EJERCITOS DE PAKISTAN E INDIA
AL RECIBIR LA ORDEN DE CESE EL FUEGO 22 SEPTIEMBRE 1965

SECTOR DE KACHEMIRA

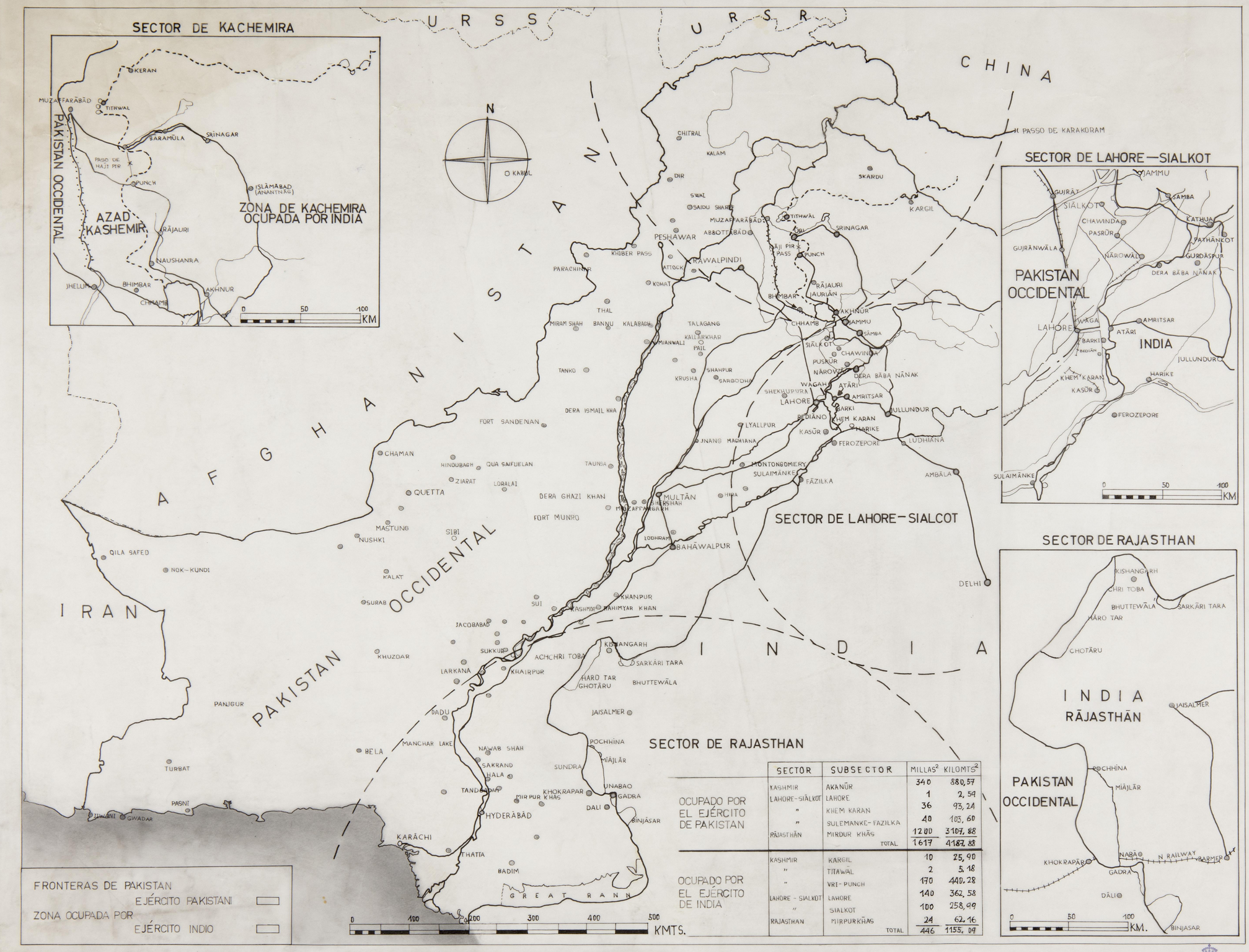

SECTOR DE LAHORE—SIALKOT

SECTOR DE LAHORE—SIALKOT

SECTOR DE RAJASTHAN

SECTOR DE RAJASTHAN

	SECTOR	SUBSECTOR	MILLAS²	KILOMTS²
OCUPADO POR EL EJÉRCITO DE PAKISTAN	KASHMIR	AKANŪR	340	880,57
	LAHORE-SIĀLKOT	LAHORE	1	2, 59
	"	KHEM KARAN	36	93, 24
	"	SULEMANKE-FAZILKA	40	103, 60
	RĀJASTHĀN	MIRDUR KHĀS	1200	3107, 88
		TOTAL	1617	4187, 88
OCUPADO POR EL EJÉRCITO DE INDIA	KASHMIR	KARGIL	10	25, 90
	"	TITAWĀL	2	5, 18
	"	URI-PUNCH	170	440, 28
	LAHORE - SIALKOT	LAHORE	140	362, 58
	"	SIALKOT	100	258, 99
	RAJASTHAN	MIRPURKHĀS	24	62, 16
		TOTAL	446	1155, 09

FRONTERAS DE PAKISTAN
EJÉRCITO PAKISTANI
ZONA OCUPADA POR
EJÉRCITO INDIO

ARCHIVO BIBLIOTECA
IAN-6060-60703
4442

GOVERNMENT OF PAKISTAN

PRELIMINARY SKETCHES FOR THE FEDERAL CAPITAL

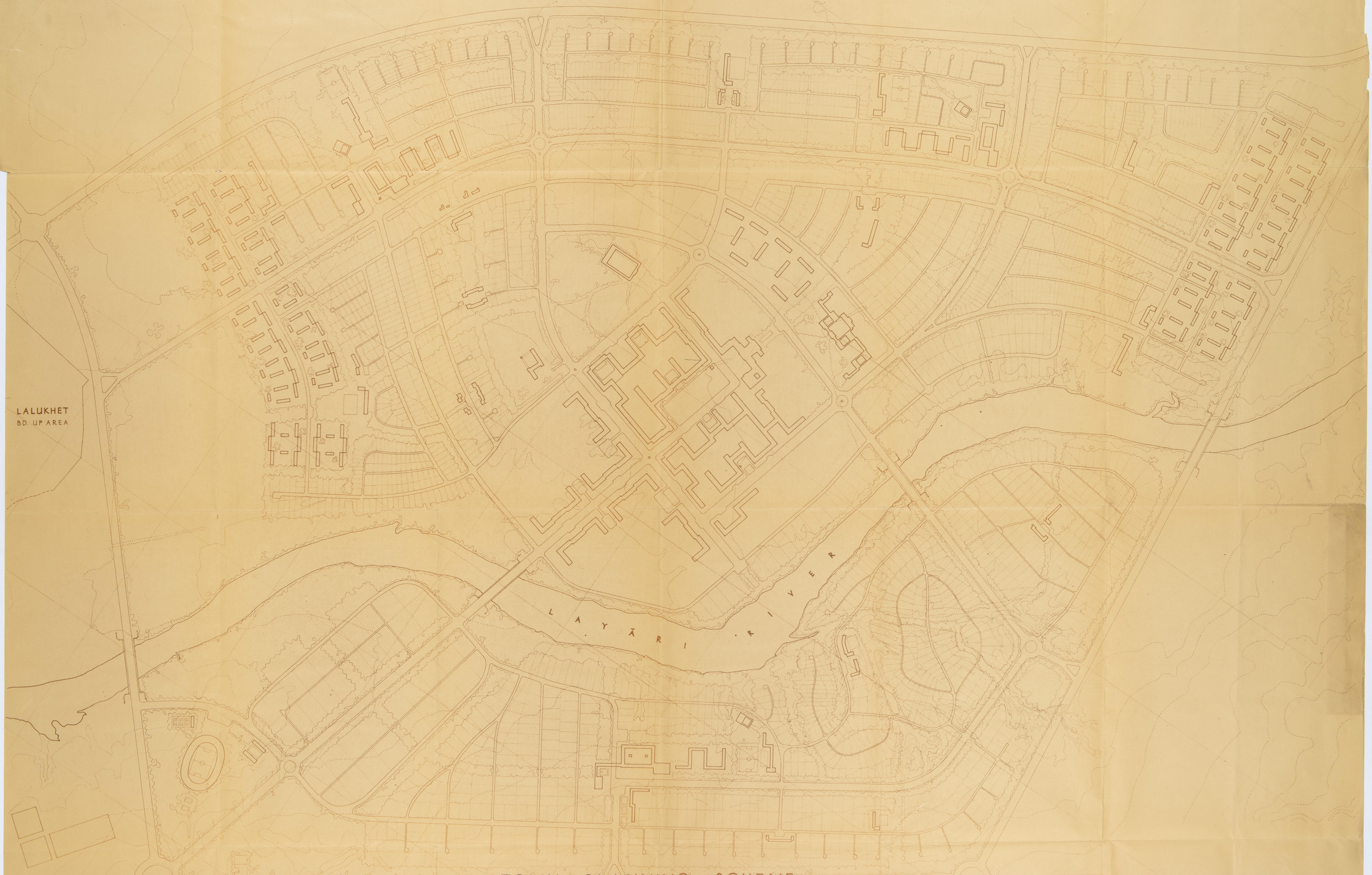

DRAWING NR.

TOWN PLANNING SCHEME

SCALE - 16": 1 Mile 0 500 1,000 1,500 2,000 FEET

J.M. MUGURUZA · ARCHT.

1/3184

ARCHIVO BIBLIOTECA 3.606

GOVERNMENT OF PAKISTAN

PRELIMINARY SKETCHES FOR THE FEDERAL CAPITAL



PARLIAMENT SQUARE



ROADWAY TO THE MOSQUE

DRAWING NR. 11 .

J. M. MUGURUZA · ARCHT

ARCHIVO BIBLIOTECA Nº 1061

GOVERNMENT OF PAKISTAN

PRELIMINARY SKETCHES FOR THE FEDERAL CAPITAL

COURTYARD BLOCK 10



COURTYARD BLOCK 8

DRAWING NR. 6

SECRETARIAT BUILDINGS

J.M. MUGURUZA ARCHT.

ARCHIVO BIBLIOTECA
PF.6062

GOVERNMENT OF PAKISTAN

PRELIMINARY SKETCHES FOR THE FEDERAL CAPITAL

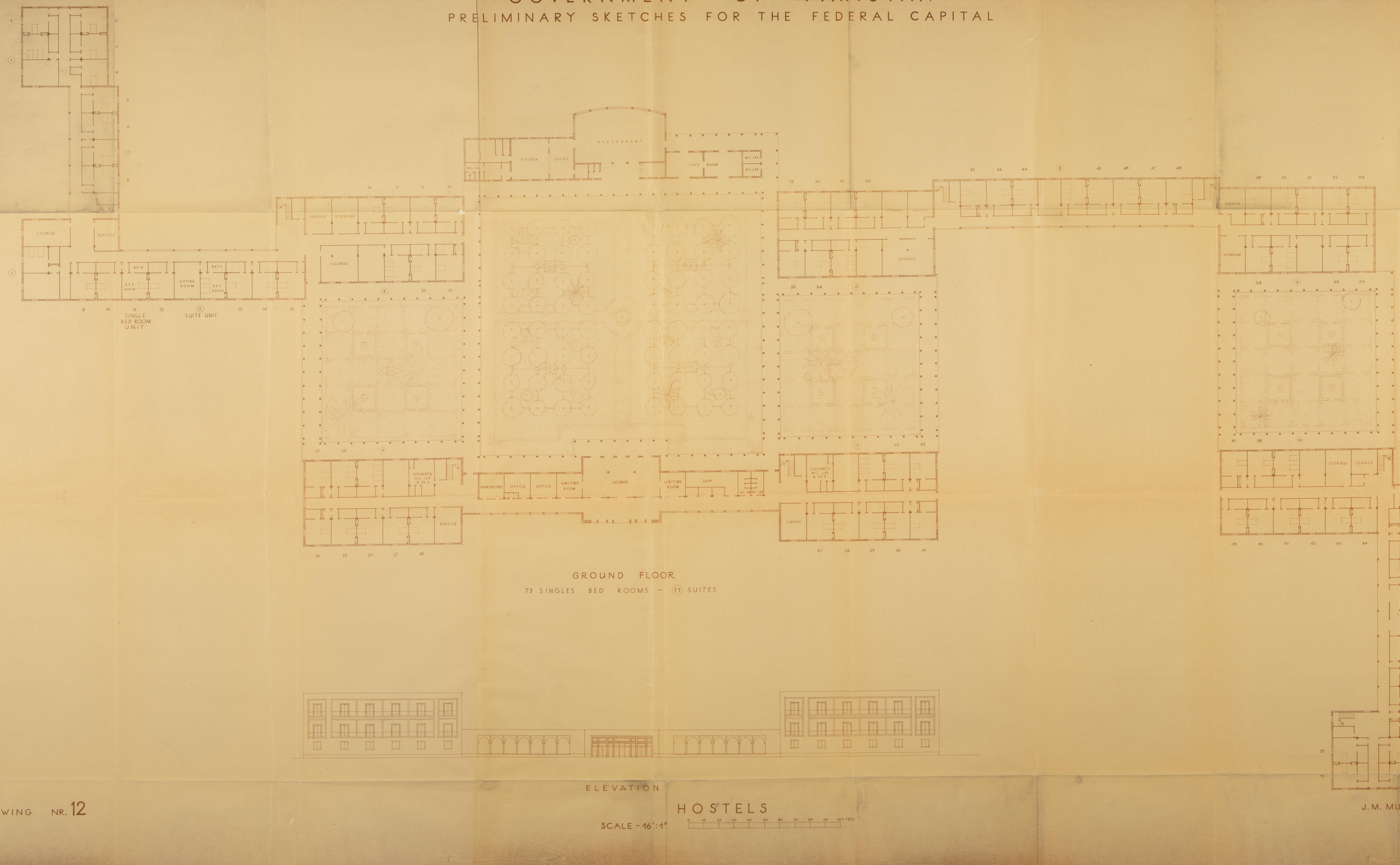

GROUND FLOOR

73 SINGLES BED ROOMS — (11) SUITES

ELEVATION

HOSTELS

SCALE - 16':1"

0 10 20 30 40 50 60 70 80 90 100 FEET

DRAWING NR. 12

J. M. MUGURUZA · ARCHT.

GOVERNMENT OF PAKISTAN

PRELIMINARY SKETCHES FOR THE FEDERAL CAPITAL



ARCHIVO BIBLIOTECA Dr. LOEW

BRIDGE OVER THE LAYARY RIVER.

SCALE 1' - 32'

0 10 20 30 40 50 60 70 80 90 100 FEET

GOVERNMENT OF PAKISTAN

PRELIMINARY SKETCHES FOR THE FEDERAL CAPITAL



BIBLIOTECA

BRIDGE OVER THE LAYARY RIVER.

SCALE 1' - 32'

GOVERNMENT OF PAKISTAN

PRELIMINARY SKETCHES FOR THE FEDERAL CAPITAL



TYPE A.

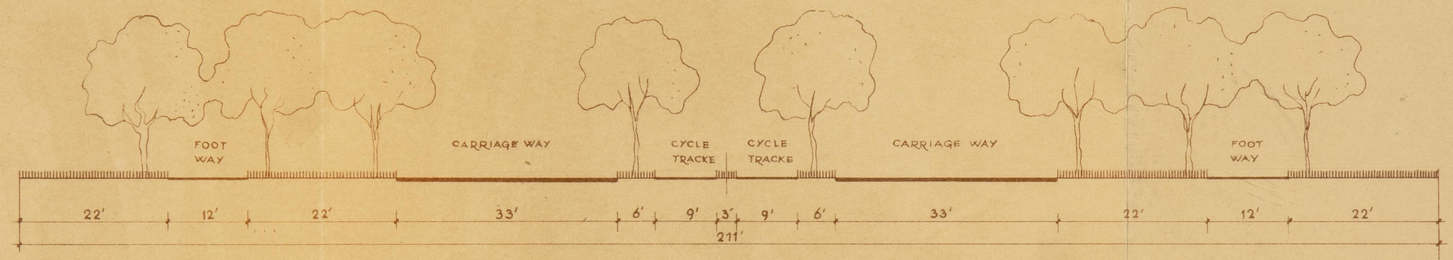

TYPE B.

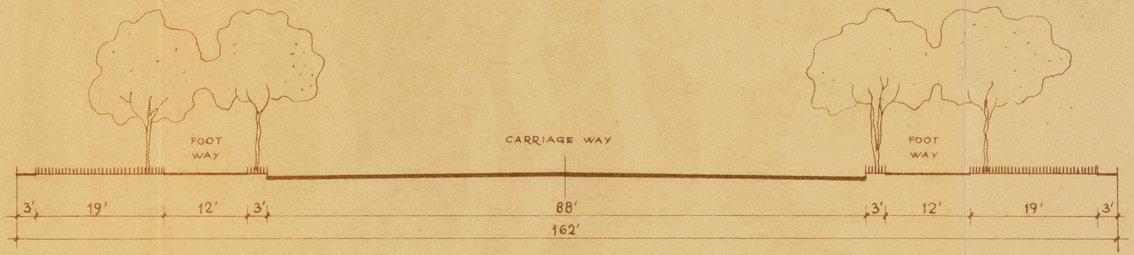

TYPE C.

ARCHIVO
BIBLIOTECA
PD. 6066

CROSS SECTIONS OF MAYOR ROADS

SCALE 16' - 1"

0 5 10 15 20 30 40 50 FEET

GOVERNMENT OF PAKISTAN

PRELIMINARY SKETCHES FOR THE FEDERAL CAPITAL

N

FLYING CLUB

CEMENT FACTORY

JAIL

SCALE 3 INCHES TO ONE MILE

YARDS 1000 0 1000 2000 3000 4000 YARDS

FURLONGS 8 7 6 5 4 3 2 1 0 1 2 MILES

ARCHIVO
BIBLIOTECA
Pl. 6067

GOVERNMENT OF PAKISTAN

PRELIMINARY SKETCHES FOR THE FEDERAL CAPITAL



Pf-6068

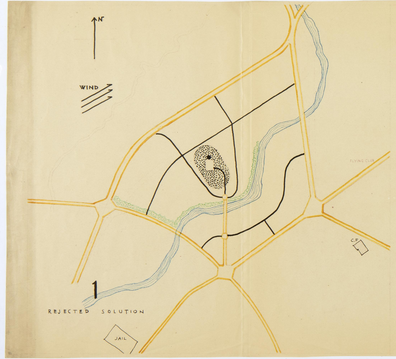
N
WIND
1
REJECTED SOLUTION

WIND
2
REJECTED SOLUTION

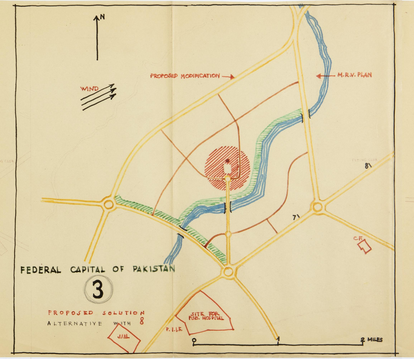
N
WIND
PROPOSED NOMINATION
M.R.V. PLAN
8½
7½
FEDERAL CAPITAL OF PAKISTAN
3
PROPOSED SOLUTION
ALTERNATIVE WITH
AIRPORT
MILES

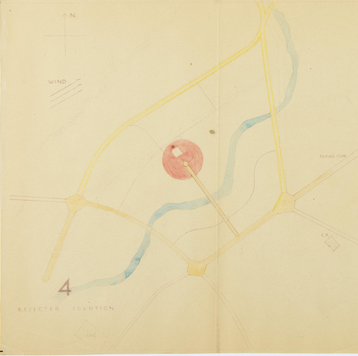
N
WIND
4
REJECTED SOLUTION

N
WIND
5
REJECTED SOLUTION

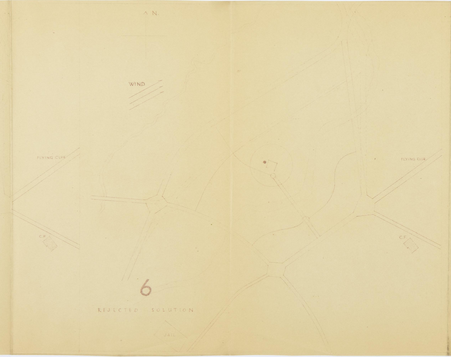
N
WIND
6
REJECTED SOLUTION

N
WIND
7
REJECTED SOLUTION

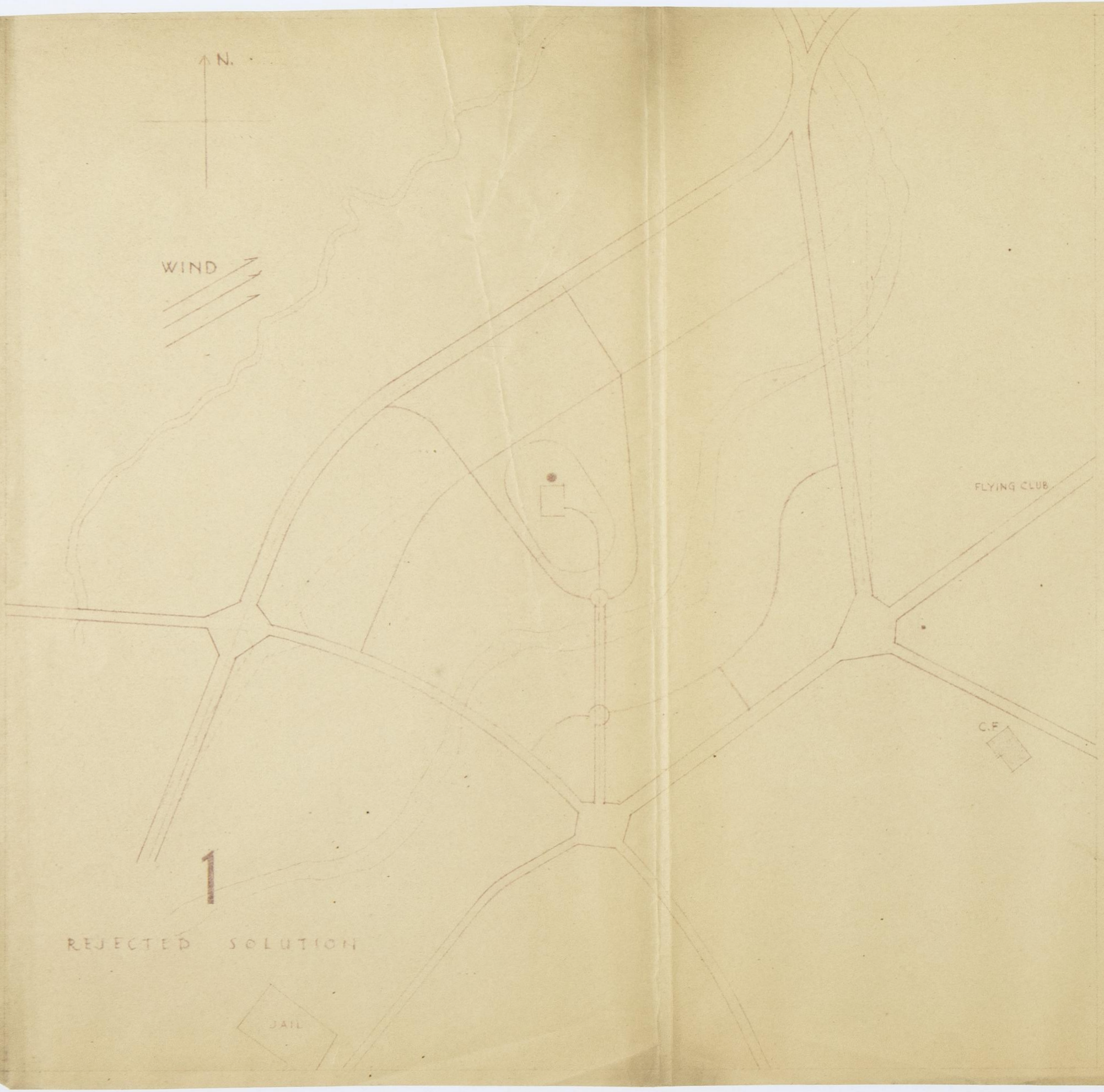
N.
WIND
FLYING CLUB
C.F
JAIL

1

REJECTED SOLUTION

2

REJECTED SOLUTION

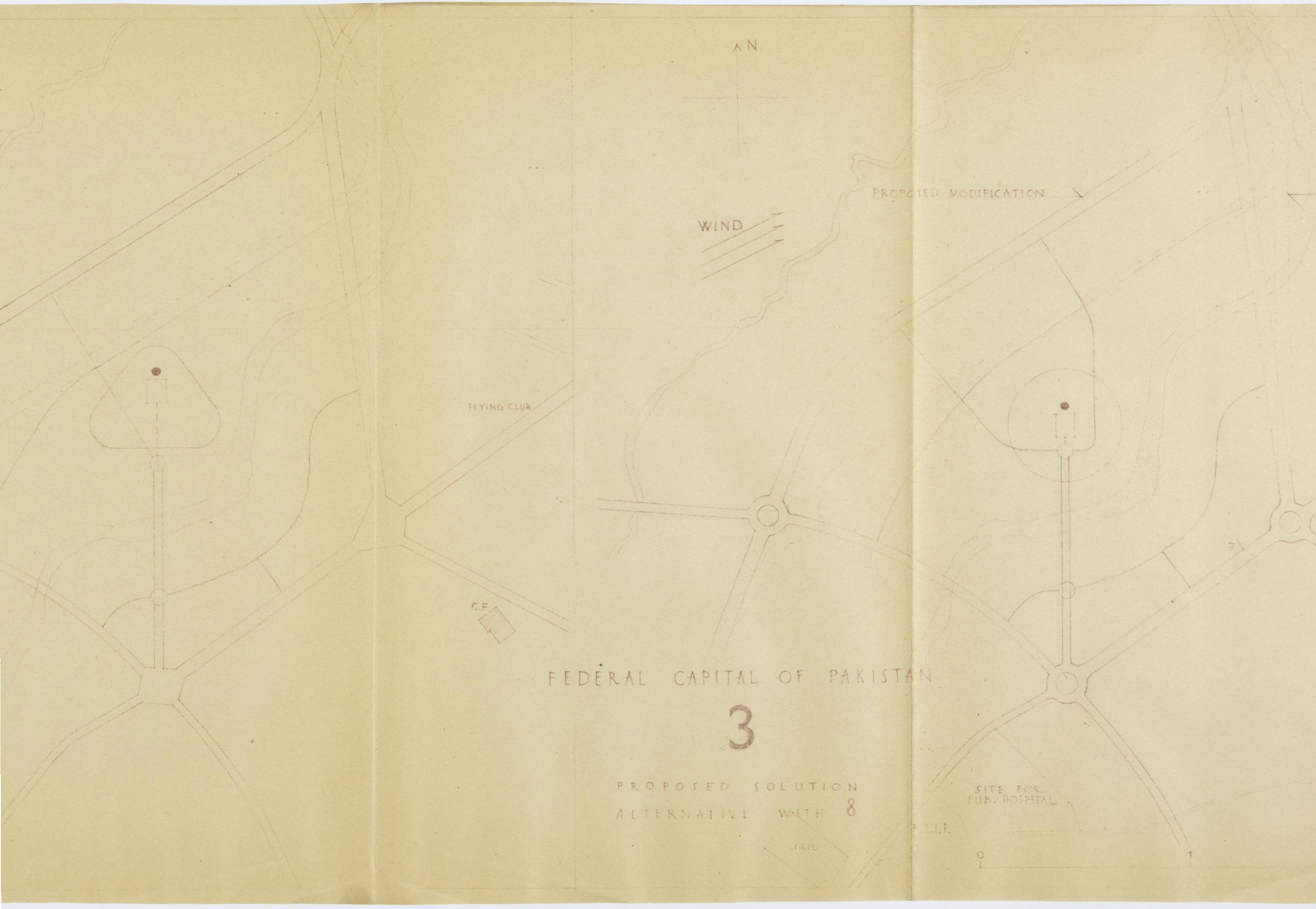
N
WIND
PROPOSED MODIFICATION
FLYING CLUB
C.F.
SITE FOR
PUB. HOSPITAL
P.I.I.F.
JAIL
0
1

FEDERAL CAPITAL OF PAKISTAN

3

PROPOSED SOLUTION

ALTERNATIVE WITH 8

M. R.V. PLAN
FLYING CLUB
C.F.
2 MILES
1

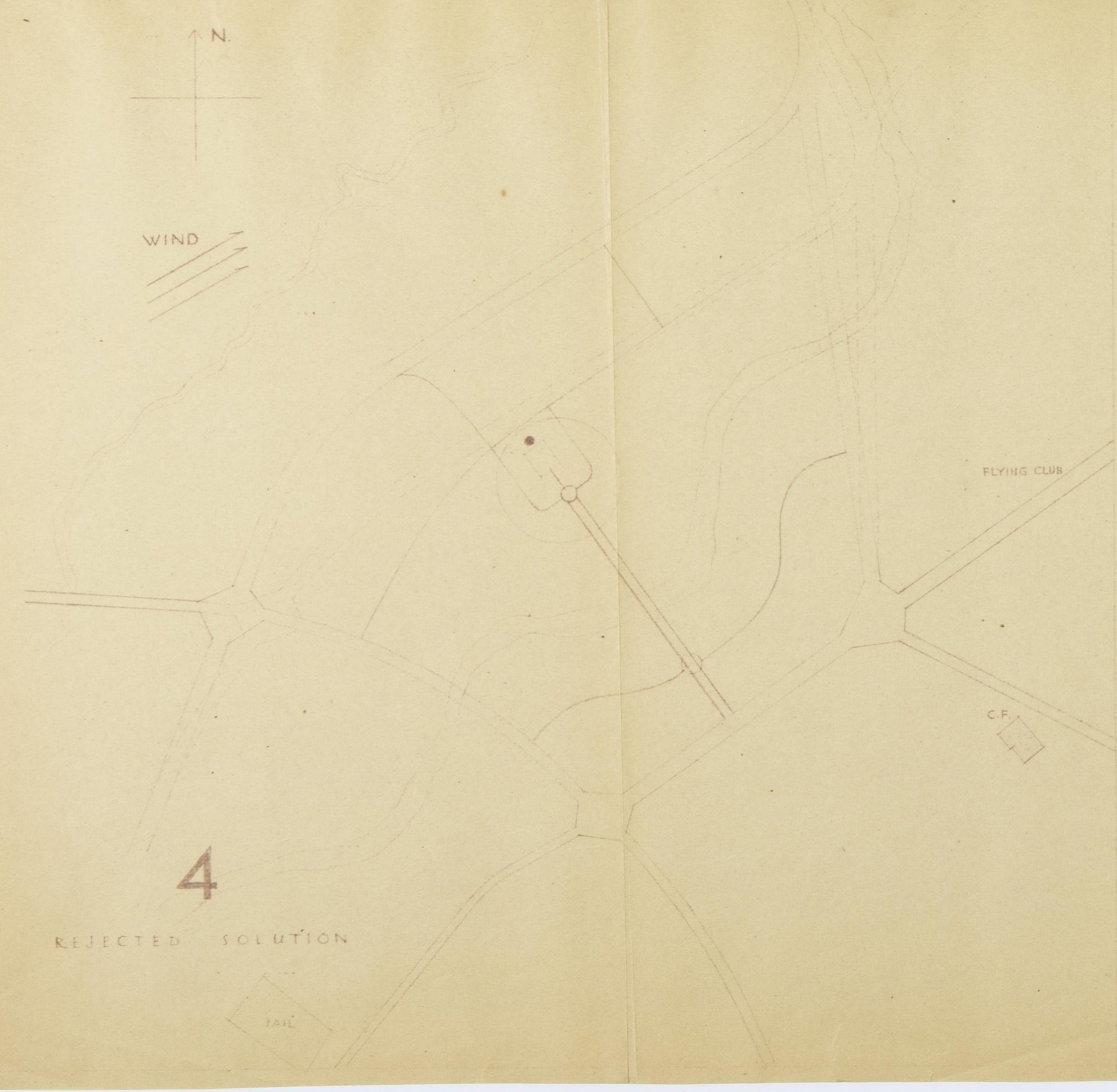
N.
WIND
FLYING CLUB
C.F.
JAIL

4

REJECTED SOLUTION

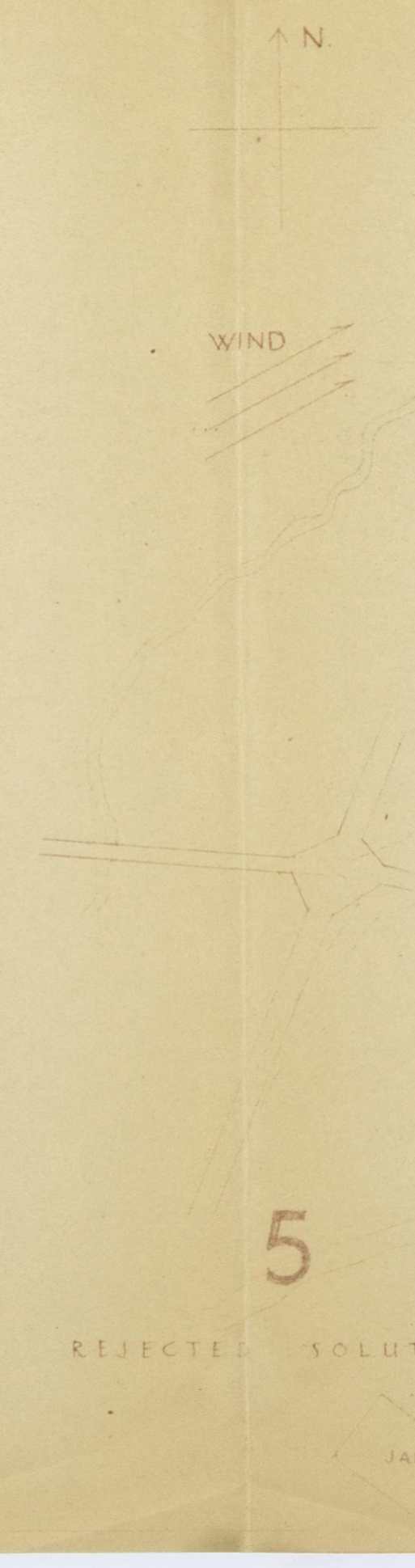

5

REJECTED SOLUT

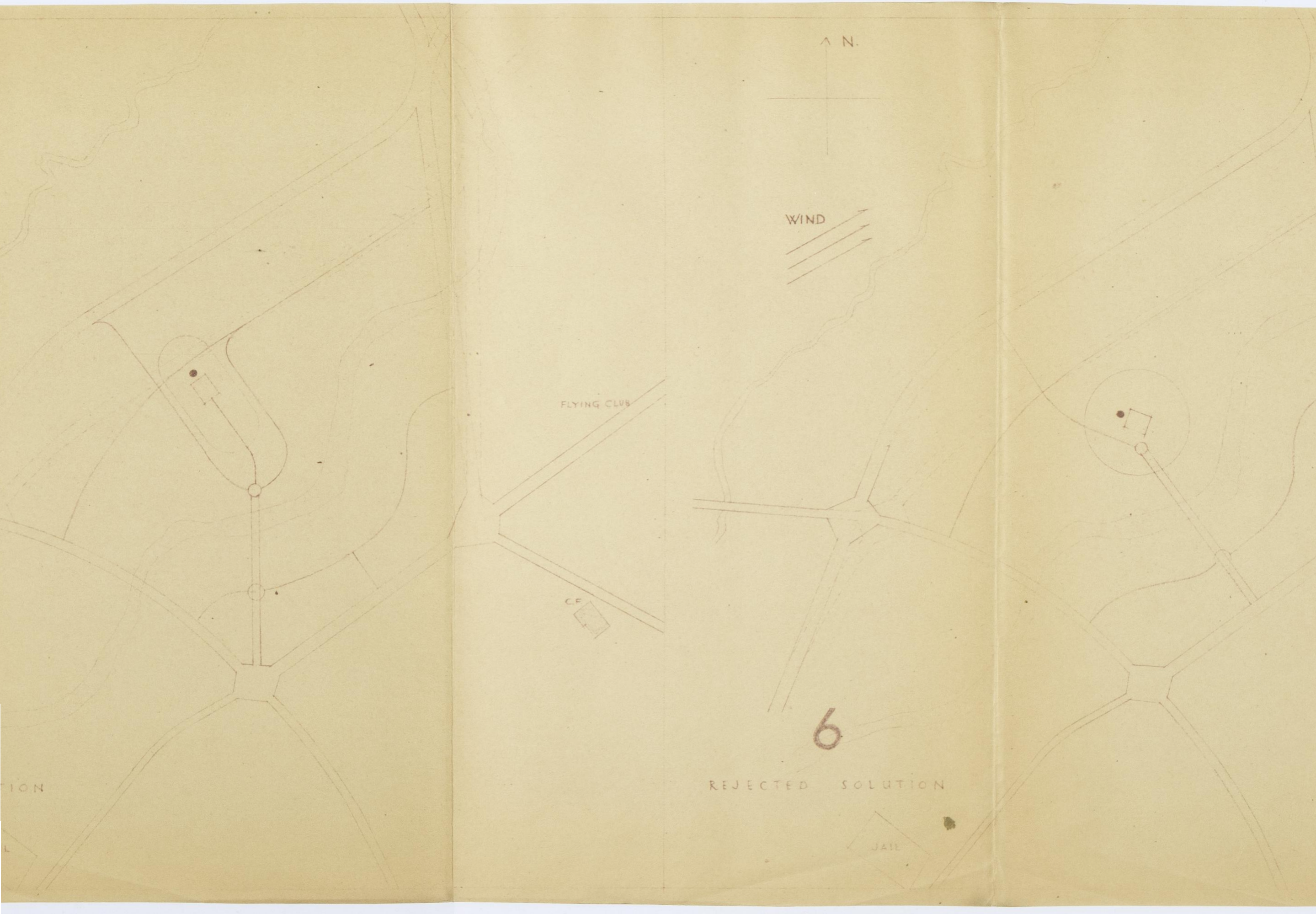
N.
WIND
FLYING CLUB
C.F.
JAIL
TION
L

6

REJECTED SOLUTION

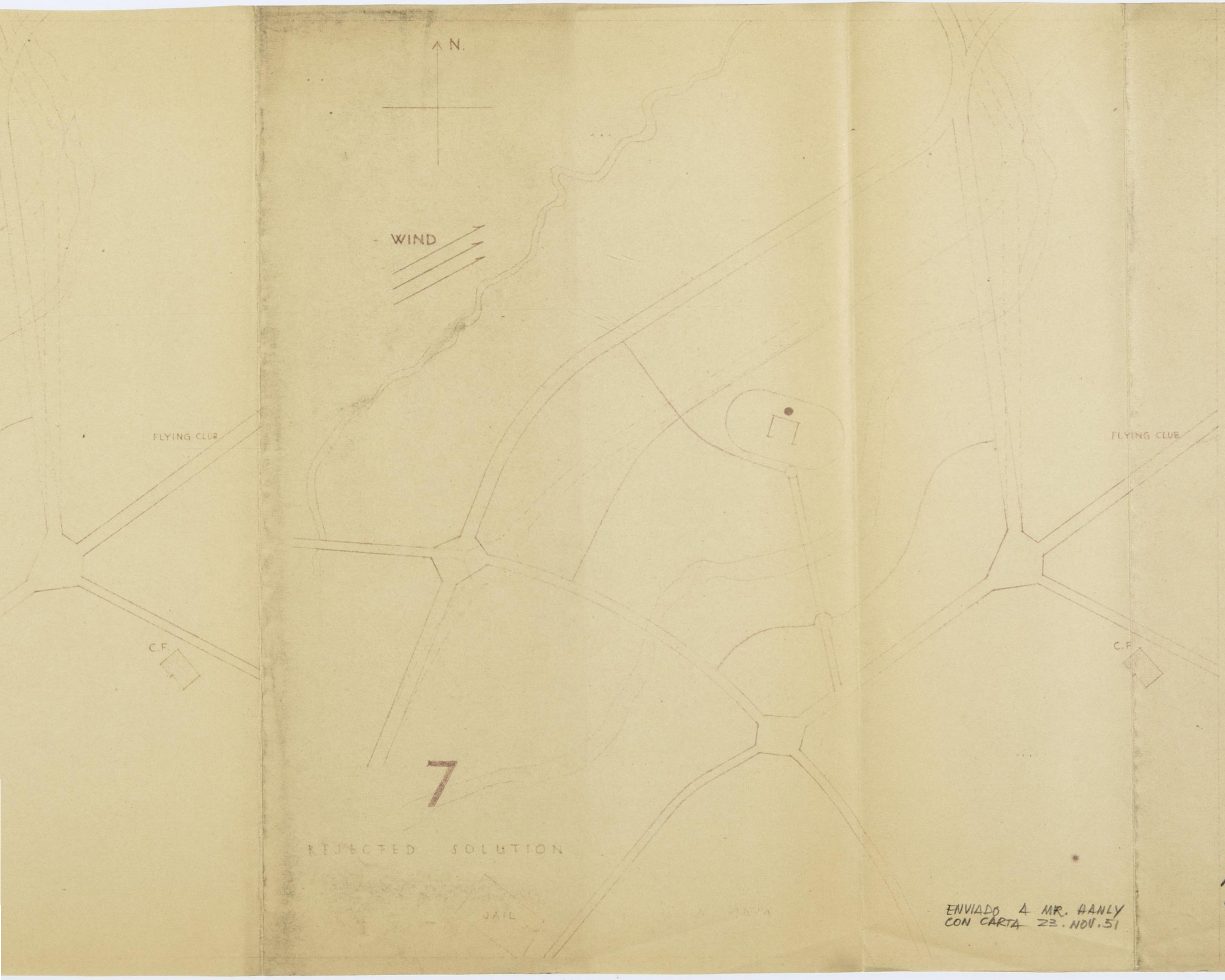
N.
WIND
FLYING CLUB
C.F.
FLYING CLUB
C.F.
JAIL

7

REJECTED SOLUTION

ENVIADO A MR. HANLY
CON CARTA 23. NOV. 51

ENVIADO A
MR. HANLY
CON CARTA 23-NOV-51

ARCHIVO
BIBLIOTECA
Pl. 6070